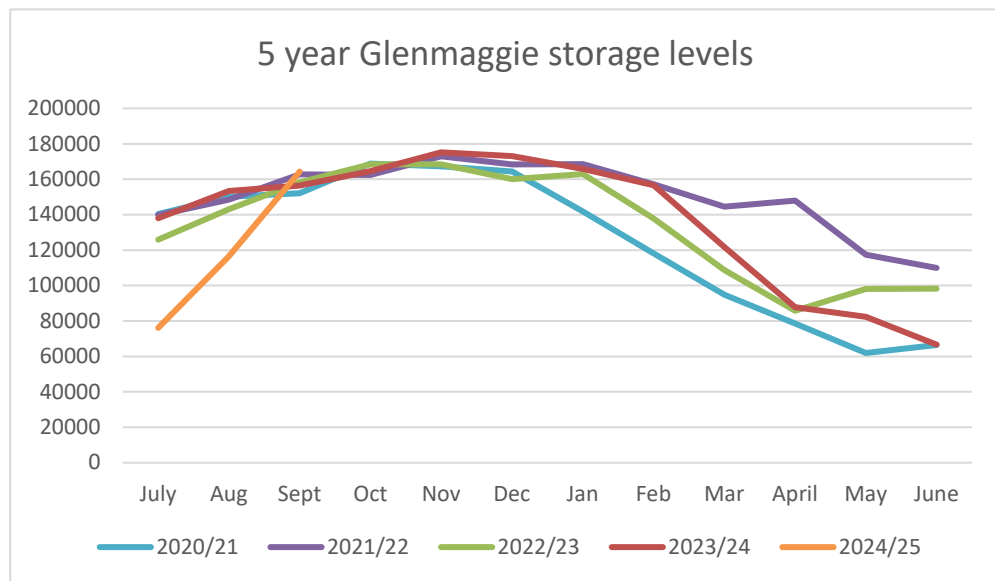


Glenmaggie volume in storage

Glenmaggie volume to date is **164,327 ML** or **92.5%**, with available space of **13,313 ML**.

Historical storage volumes in Lake Glenmaggie.

| Date | Historical Volume (ML) | % | Space (ML) |
|----------------------|------------------------|------|------------|
| 30 September 2023 | 164,935 | 92.8 | 12,705 |
| 1 Sept -10 Year Avg. | 146,463 | 82.4 | 31,177 |



Natural inflows

On 30 September 2024, combined natural inflows into Lake Glenmaggie from the Macalister River at Stringybark Creek and Glenmaggie Creek have decreased. Today's combined inflows are **796 ML/d**, with average inflows of **1,010 ML/d** over the last 7 days.

Today's combined natural inflows.

| Macalister River at Stringybark Creek (ML/d) | Glenmaggie Creek (ML/d) |
|--|-------------------------|
| 783 | 13 |

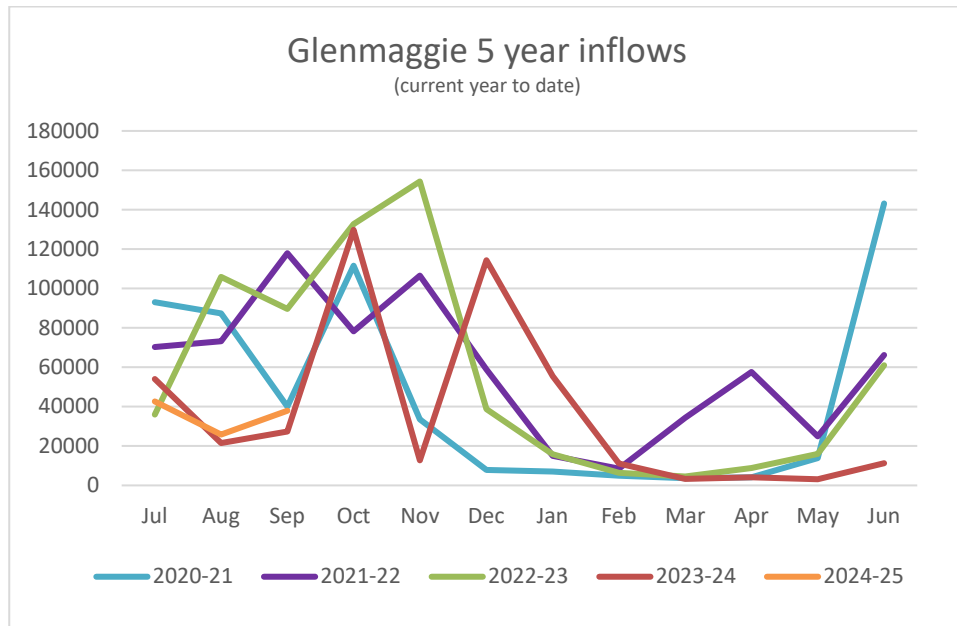
Water harvest available into Lake Glenmaggie.

| Today's Inflows (ML/d) | Passing flow Required (ML/d) | Available Harvest (ML/d) |
|------------------------|------------------------------|--------------------------|
| 796 | 60 | 736 |

Total monthly inflows to date against the 10-year avg.

| Date | Monthly Inflows (ML) |
|--------------------------------|----------------------|
| To 30 September 2024 | 37,857 |
| To 30 September - 10 Year Avg. | 57,441 |
| September 10 Year Average | 57,441 |

MIA Weekly Snapshot, Continued



Previous month's natural inflows against the 10-year avg.

| Month | Total Inflows (ML) | 10-year Avg. Inflows (ML) |
|--------|--------------------|---------------------------|
| August | 25,836 | 64,793 |

Allocation

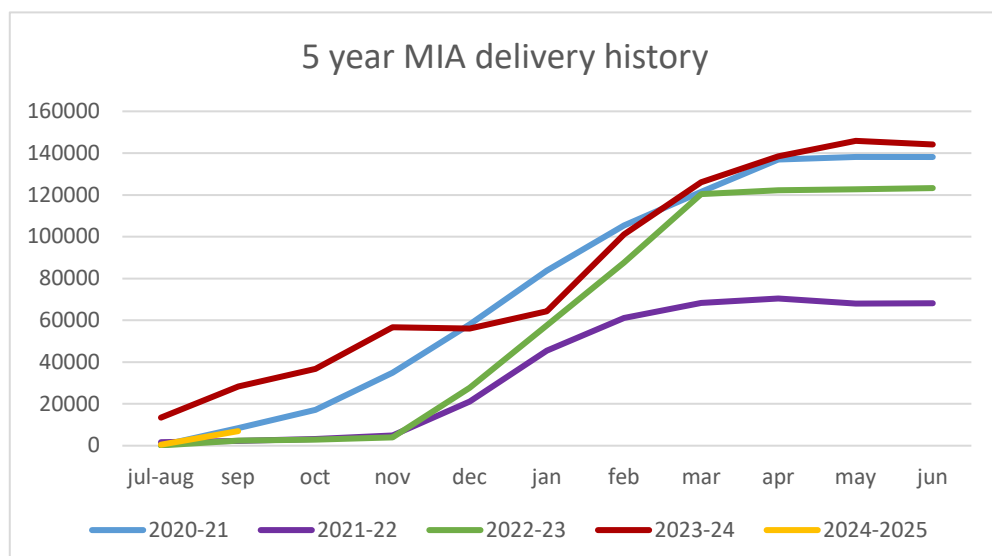
The allocation for the 2024-25 irrigation season has been reviewed and is now 100% of High Reliability Water Shares (HRWS) for MIA customers. The next allocation review will occur on 15 December 2024.

More information on the allocation process can be found on the SRW website: <https://www.srw.com.au/customer/general-information/allocations/allocation-macalister#>

Irrigation deliveries

Estimated water delivered for the 23-24 season in the MIA.

| Month | Cumulative Delivered to Date (ML) (includes estimate) | 5 Year Avg Deliveries (ML) |
|---------------------|---|----------------------------|
| July – Aug | 497.0 | 3408.0 |
| September (to date) | 6968.5 | 11,175.0 |



MIA Weekly Snapshot, Continued

Channel flows

Daily and avg. flows on main channels for the last 7 days.

| Channel | Today's Flow (ML/d) | Avg. Flow Last 7 Days (ML/d) |
|------------------------------|---------------------|------------------------------|
| Main Southern | 249 | 240 |
| Main Northern | 45 | 64 |
| Main Eastern | 55 | 5 |
| Cowwarr (supplying district) | 5 | 5 |

Thomson entitlement

Details of water in Thomson for the 24-25 season.

| Thomson Water | Total ML |
|--|-----------|
| SRW share of storage capacity | 45,000 ML |
| Total Thomson entitlement remaining to MID customers | 43,127 ML |
| Usage to date | 0 ML |
| Current Thomson water order | 0 ML/d |
| September inflows (to 26/9) | 972 ML |
| September 10 Yr. Avg inflows | 1,824 ML |
| Thomson Drought Reserve payback required | 0 ML |
| Total Inflows | 3,833 ML |

Monthly rainfall

Monthly rainfall total against 10-year average for the Glenmaggie area.

| Month | Rainfall (mm) | 10 yr. Avg Rainfall (mm) |
|---------------------|---------------|--------------------------|
| June | 37.0 | 45.5 |
| July | 63.8 | 40.2 |
| August | 24.2 | 38.1 |
| September (to date) | 47.2 | 42.9 |

Enviro releases

| River System | Total Available | Delivery to date | Remaining | End date |
|---------------|-----------------|------------------|-----------|----------|
| Thomson River | 15 ML | 5 ML | 10 ML | 5/10 |

Weekly weather outlook

Temperatures this week will range from 18 to 22 degrees. Showers are forecast Friday through to Sunday.