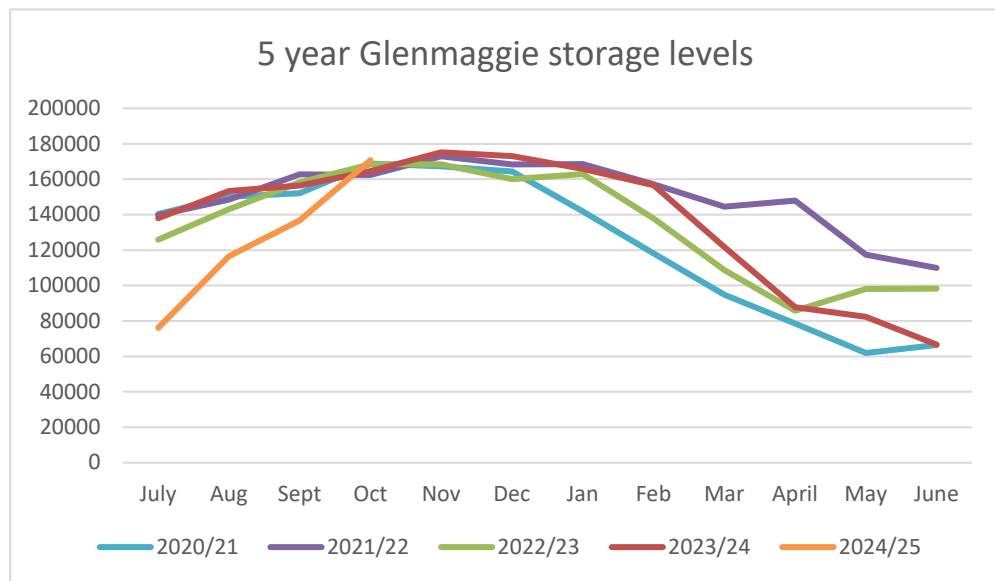


Glenmaggie volume in storage

Glenmaggie volume to date is **170,749 ML** or **96.1%**, with available space of **6,891 ML**.

Historical storage volumes in Lake Glenmaggie.

| Date | Historical Volume (ML) | % | Space (ML) |
|---------------------|------------------------|------|------------|
| 21 October 2023 | 176,469 | 99.3 | 1,171 |
| 1 Oct -10 Year Avg. | 167,218 | 82.4 | 31,177 |



Natural inflows

On 21 October 2024, combined natural inflows into Lake Glenmaggie from the Macalister River at Stringybark Creek and Glenmaggie Creek have increased. Today's combined inflows are **1,087 ML/d**, with average inflows of **765 ML/d** over the last 7 days.

Today's combined natural inflows.

| Macalister River at Stringybark Creek (ML/d) | Glenmaggie Creek (ML/d) |
|--|-------------------------|
| 1,074 | 13 |

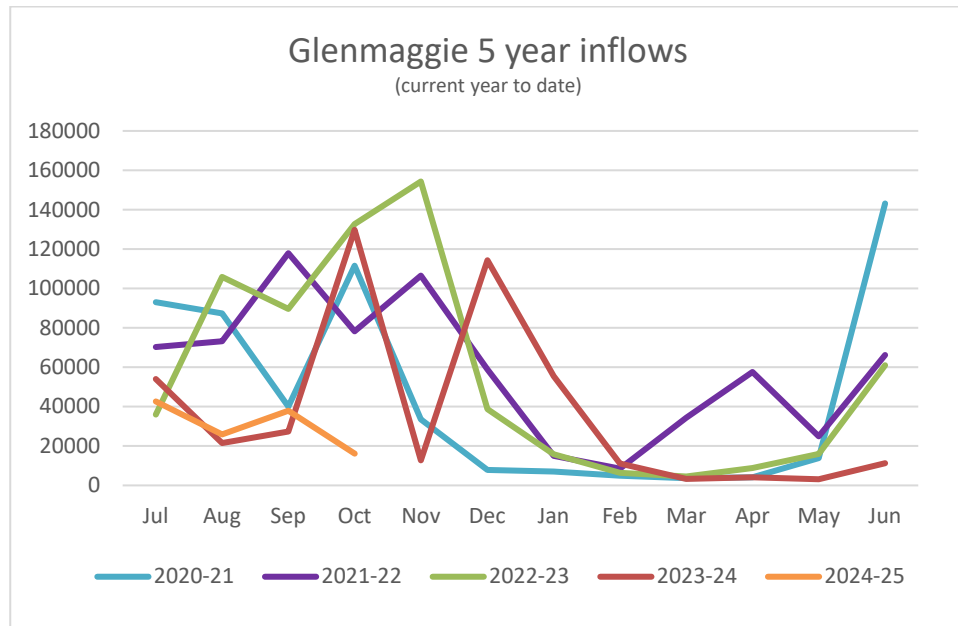
Water harvest available into Lake Glenmaggie.

| Today's Inflows (ML/d) | Passing flow Required (ML/d) | Available Harvest (ML/d) |
|------------------------|------------------------------|--------------------------|
| 1,087 | 60 | 1,027 |

Total monthly inflows to date against the 10-year avg.

| Date | Monthly Inflows (ML) |
|------------------------------|----------------------|
| To 21 October 2024 | 16,135 |
| To 21 October - 10 Year Avg. | 45,260 |
| October 10 Year Average | 66,813 |

MIA Weekly Snapshot, Continued



Previous month's natural inflows against the 10-year avg.

| Month | Total Inflows (ML) | 10-year Avg. Inflows (ML) |
|-----------|--------------------|---------------------------|
| September | 37,857 | 56,566 |

Allocation

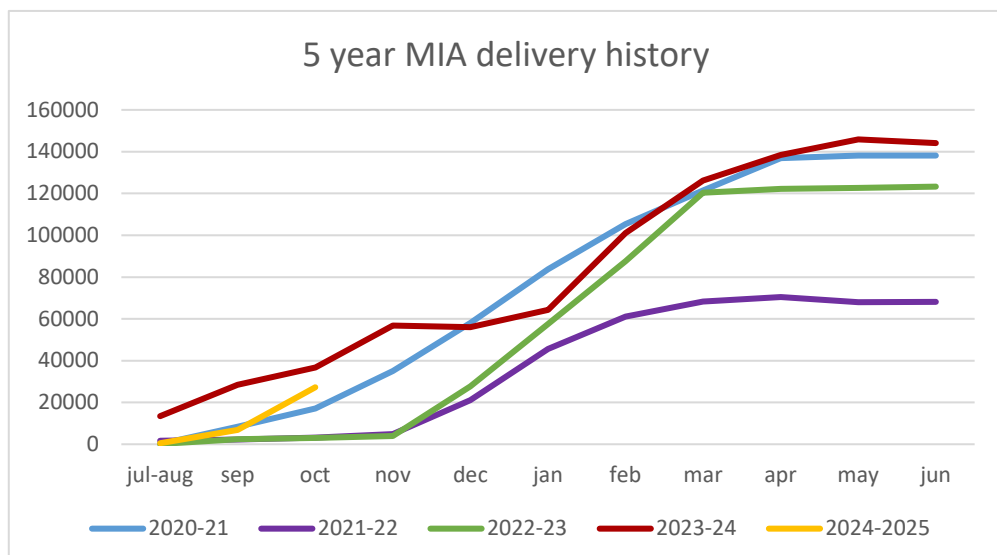
The allocation for the 2024-25 irrigation season has been reviewed and is now 100% of High Reliability Water Shares (HRWS) for MIA customers. The next allocation review will occur on 15 December 2024.

More information on the allocation process can be found on the SRW website: <https://www.srw.com.au/customer/general-information/allocations/allocation-macalister#>

Irrigation deliveries

Estimated water delivered for the 23-24 season in the MIA.

| Month | Cumulative Delivered to Date (ML) (includes estimate) | 5 Year Avg Deliveries (ML) |
|-------------------|---|----------------------------|
| July – Aug | 497.0 | 3,408.0 |
| September | 6,811.0 | 9,542.0 |
| October (to date) | 27,261.2 | 18,466.0 |



MIA Weekly Snapshot, Continued

Channel flows

Daily and avg. flows on main channels for the last 7 days.

| Channel | Todays Flow (ML/d) | Avg. Flow Last 7 Days (ML/d) |
|------------------------------|--------------------|------------------------------|
| Main Southern | 293 | 306 |
| Main Northern | 52 | 85 |
| Main Eastern | 78 | 68 |
| Cowwarr (supplying district) | 5 | 5 |

Thomson entitlement

Details of water in Thomson for the 24-25 season.

| Thomson Water | Total ML |
|--|-----------|
| SRW share of storage capacity | 45,000 ML |
| Total Thomson entitlement remaining to MID customers | 43,314 ML |
| Usage to date | 292 ML |
| Current Thomson water order | 100 ML/d |
| October inflows (to 17/10) | 369 ML |
| October 10 Yr. Avg inflows | 1,878 ML |
| Thomson Drought Reserve payback required | 0 ML |
| Total Inflows | 4,538 ML |

Monthly rainfall

Monthly rainfall total against 10-year average for the Glenmaggie area.

| Month | Rainfall (mm) | 10 yr. Avg Rainfall (mm) |
|-------------------|---------------|--------------------------|
| July | 63.8 | 40.2 |
| August | 24.2 | 38.1 |
| September | 47.2 | 42.0 |
| October (to date) | 45.2 | 71.9 |

Weekly weather outlook

Temperatures this week will range from 15 to 28 degrees. Showers are possible Wednesday, Thursday and Sunday.