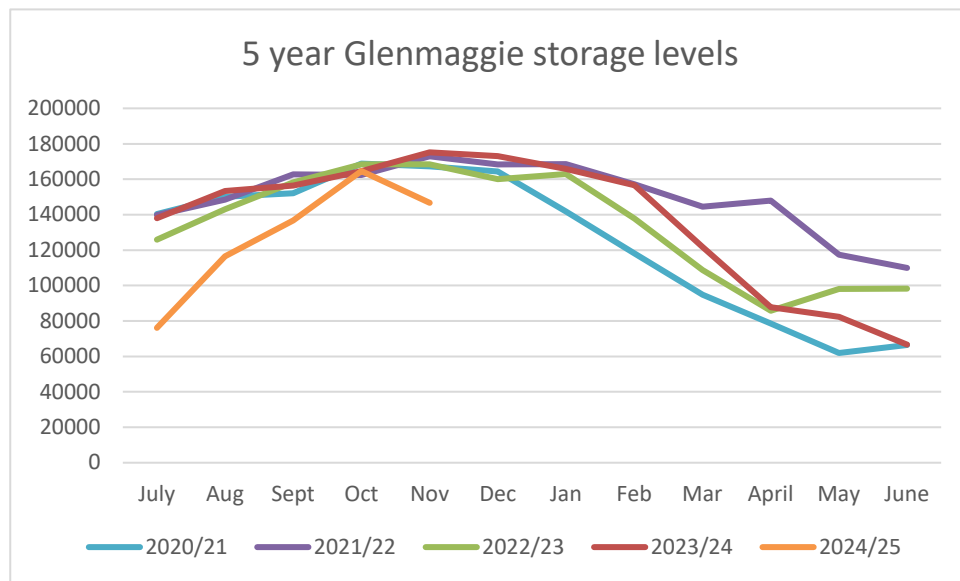


**Glenmaggie
volume in
storage**

Glenmaggie volume to date is **146,709 ML** or **82.6%**, with available space of **30,931 ML**.

Historical storage volumes in Lake Glenmaggie.

Date	Historical Volume (ML)	%	Space (ML)
18 November 2023	169,577	95.5	8,063
1 November -10 Year Avg.	166,509	93.7	11,131



**Natural
inflows**

On 18 November 2024, combined natural inflows into Lake Glenmaggie from the Macalister River at Stringybark Creek and Glenmaggie Creek have increased slightly. Today's combined inflows are **248 ML/d**, with average inflows of **205 ML/d** over the last 7 days.

Today's combined natural Inflows.

Macalister River at Stringybark Creek (ML/d)	Glenmaggie Creek (ML/d)
240	8

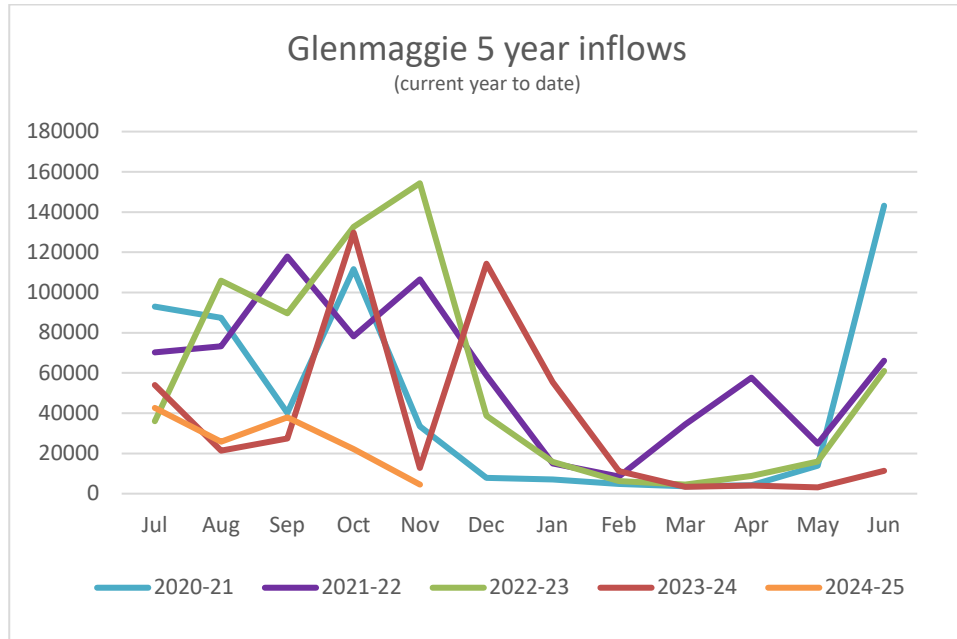
Water harvest available into Lake Glenmaggie.

Today's Inflows (ML/d)	Passing flow Required (ML/d)	Available Harvest (ML/d)
248	60	188

Total monthly inflows to date against the 10-year avg.

Date	Monthly Inflows (ML)
To 18 November 2024	4,516
To 18 November - 10 Year Avg.	22,807
November 10 Year Average	39,279

MIA Weekly Snapshot, Continued



Previous month's natural inflows against the 10-year avg.

Month	Total Inflows (ML)	10-year Avg. Inflows (ML)
October	22,141	67,049

Allocation

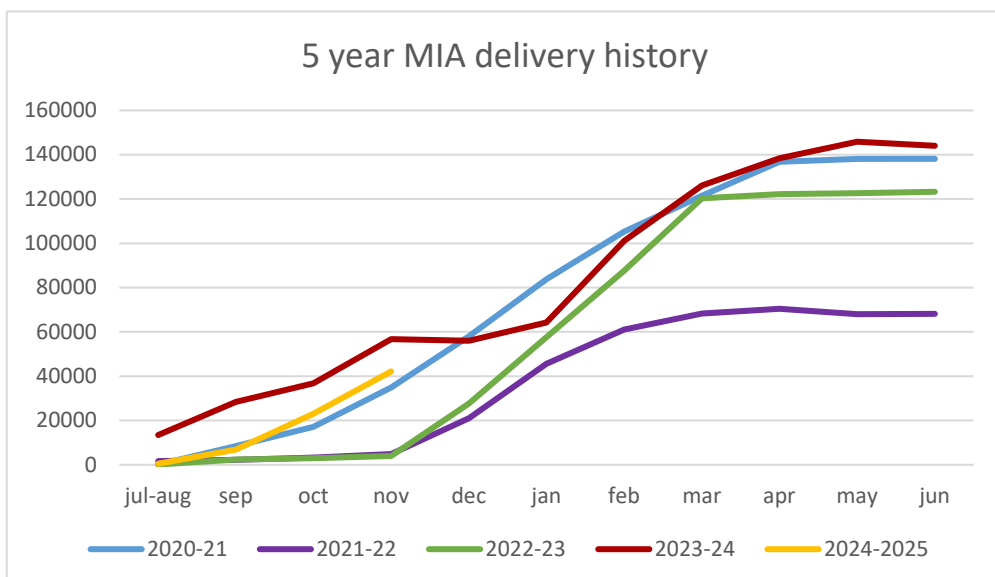
The allocation for the 2024-25 irrigation season has been reviewed and is now 100% of High Reliability Water Shares (HRWS) for MIA customers. The next allocation review will occur on 15 December 2024.

More information on the allocation process can be found on the SRW website: <https://www.srw.com.au/customer/general-information/allocations/allocation-macalister#>

Irrigation deliveries

Estimated water delivered for the 23-24 season in the MIA.

Month	Cumulative Delivered to Date (ML) (includes estimate)	5 Year Avg Deliveries (ML)
July – Aug	497.0	3,408.0
September	6,811.0	9,542.0
October (to date)	23,039.0	18,701.0
November (to date)	42,176.4	29,531.0



MIA Weekly Snapshot, Continued

Channel flows

Daily and avg. flows on main channels for the last 7 days.

Channel	Todays Flow (ML/d)	Avg. Flow Last 7 Days (ML/d)
Main Southern	71	509
Main Northern	37	202
Main Eastern	109	174
Cowwarr (supplying district)	350	104

Thomson entitlement

Details of water in Thomson for the 24-25 season.

Thomson Water	Total ML
SRW share of storage capacity	45,000 ML
Total Thomson entitlement remaining to MID customers	41,775 ML
Usage to date	2,739 ML
Current Thomson water order	400 ML/d
November inflows (to 14/11)	239 ML
November 10 Yr. Avg inflows	1,308 ML
Thomson Drought Reserve payback required	0 ML
Total Inflows	5,220 ML

Monthly rainfall

Monthly rainfall total against 10-year average for the Glenmaggie area.

Month	Rainfall (mm)	10 yr. Avg Rainfall (mm)
August	24.2	38.1
September	47.2	42.0
October	46.0	70.3
November (to date)	20.9	74.2

Enviro releases

River System	Total Available	Delivery to date	Remaining	Start date	End date
Thomson River	7,272 ML	6,982 ML	290 ML	31/10	20/11

River System	Total Available	Delivery to date	Remaining	Start date	End date
Macalister River	5,685 ML	5,095 ML	590 ML	31/10	30/11

Weekly weather outlook

Temperatures this week will range from 19 to 34 degrees. It should be mostly sunny all week.