

MIA Weekly Snapshot

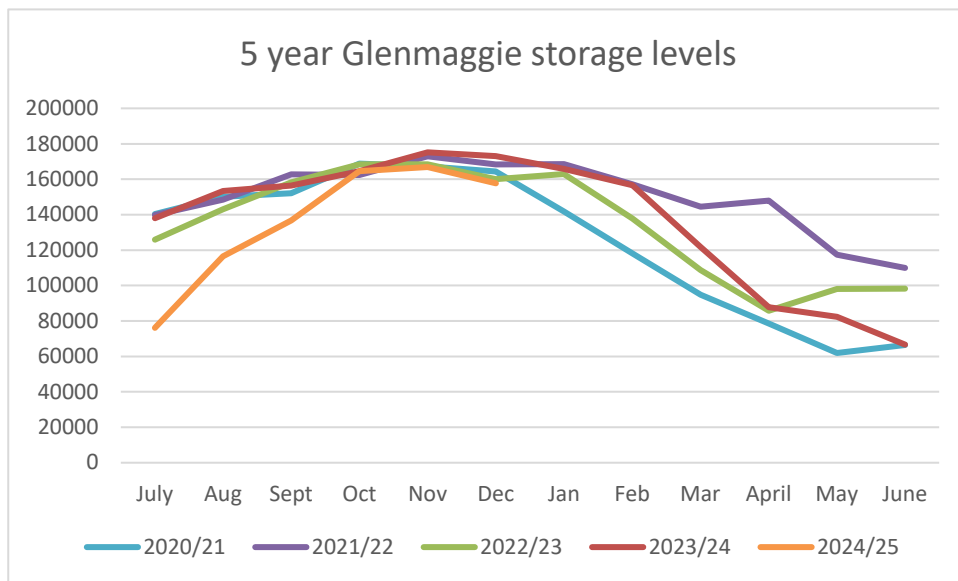
9 December 2024

Glenmaggie volume in storage

Glenmaggie volume to date is **157,862 ML** or **88.9%**, with available space of **19,778 ML**.

Historical storage volumes in Lake Glenmaggie.

Date	Historical Volume (ML)	%	Space (ML)
9 December 2023	171,614	96.6	6,026
1 December -10 Year Avg.	156,789	88.2	20,851



Natural inflows

On 9 December 2024, combined natural inflows into Lake Glenmaggie from the Macalister River at Stringybark Creek and Glenmaggie Creek have decreased. Today's combined inflows are **998 ML/d**, with average inflows of **1,424 ML/d** over the last 7 days.

Today's combined natural inflows.

Macalister River at Stringybark Creek (ML/d)	Glenmaggie Creek (ML/d)
982	16

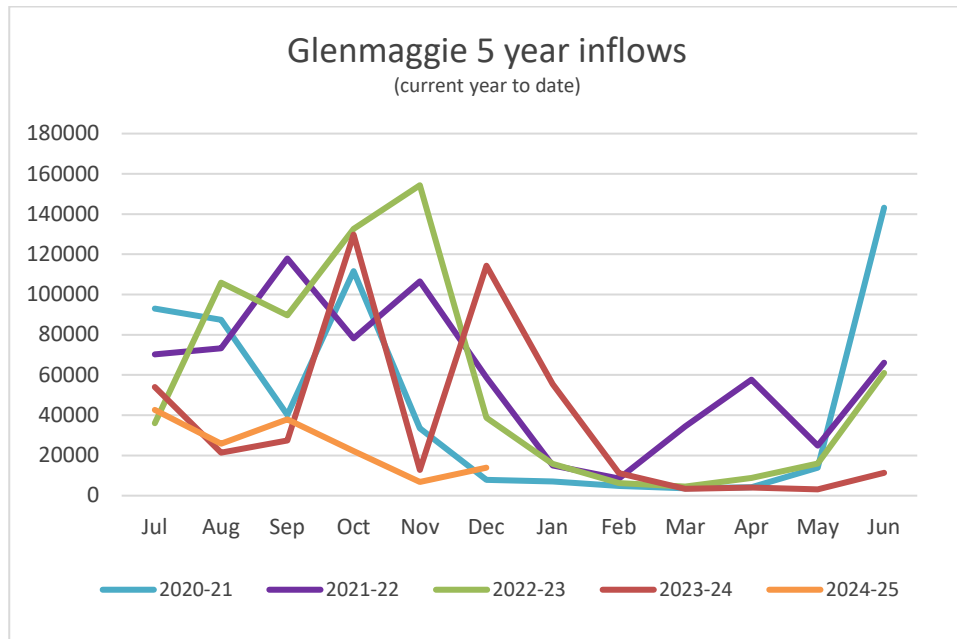
Water harvest available into Lake Glenmaggie.

Today's Inflows (ML/d)	Passing flow Required (ML/d)	Available Harvest (ML/d)
998	60	938

Total monthly inflows to date against the 10-year avg.

Date	Monthly Inflows (ML)
To 9 December 2024	13,903
To 9 December - 10 Year Avg.	9,310
December 10 Year Average	32,067

MIA Weekly Snapshot, Continued



Previous month's natural inflows against the 10-year avg.

Month	Total Inflows (ML)	10-year Avg. Inflows (ML)
November	10,841	39,528

Allocation

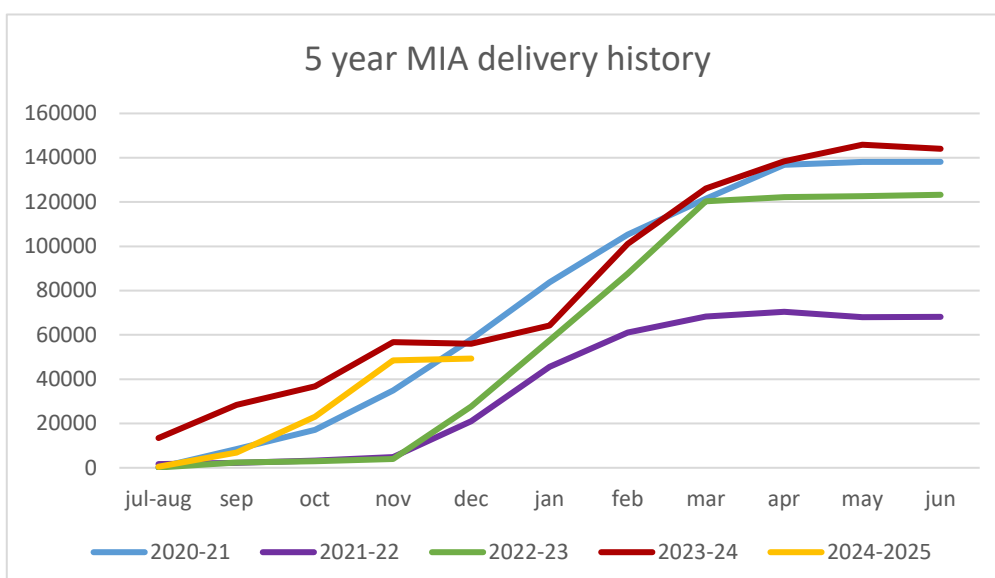
The allocation for the 2024-25 irrigation season has been reviewed and is now 100% of High Reliability Water Shares (HRWS) for MIA customers. The next allocation review will occur on 15 December 2024.

More information on the allocation process can be found on the SRW website: <https://www.srw.com.au/customer/general-information/allocations/allocation-macalister#>

Irrigation deliveries

Estimated water delivered for the 23-24 season in the MIA.

Month	Cumulative Delivered to Date (ML) (includes estimate)	5 Year Avg Deliveries (ML)
September	6,811.0	9,542.0
October	23,039.0	18,701.0
November	48,426.1	29,531.0
December (to date)	49,324.9	46,756.0



MIA Weekly Snapshot, Continued

Channel flows

Daily and avg. flows on main channels for the last 7 days.

Channel	Todays Flow (ML/d)	Avg. Flow Last 7 Days (ML/d)
Main Southern	106	35.5
Main Northern	94	51.1
Main Eastern	73	48.8
Cowwarr (supplying district)	5	7.2

Thomson entitlement

Details of water in Thomson for the 24-25 season.

Thomson Water	Total ML
SRW share of storage capacity	45,000 ML
Total Thomson entitlement remaining to MID customers	40,805 ML
Usage to date	4,189 ML
Current Thomson water order	0 ML/d
December inflows (to 5/12)	131 ML
December 10 Yr. Avg inflows	893 ML
Thomson Drought Reserve payback required	0 ML
Total Inflows	5,700 ML

Monthly rainfall

Monthly rainfall total against 10-year average for the Glenmaggie area.

Month	Rainfall (mm)	10 yr. Avg Rainfall (mm)
August	24.2	38.1
September	47.2	42.0
October	46.0	70.3
November	67.3	74.9
December (to date)	22.6	72.1

Weekly weather outlook

Temperatures this week will range from 23 to 26 degrees. It should be mostly sunny all week with no rain forecast.