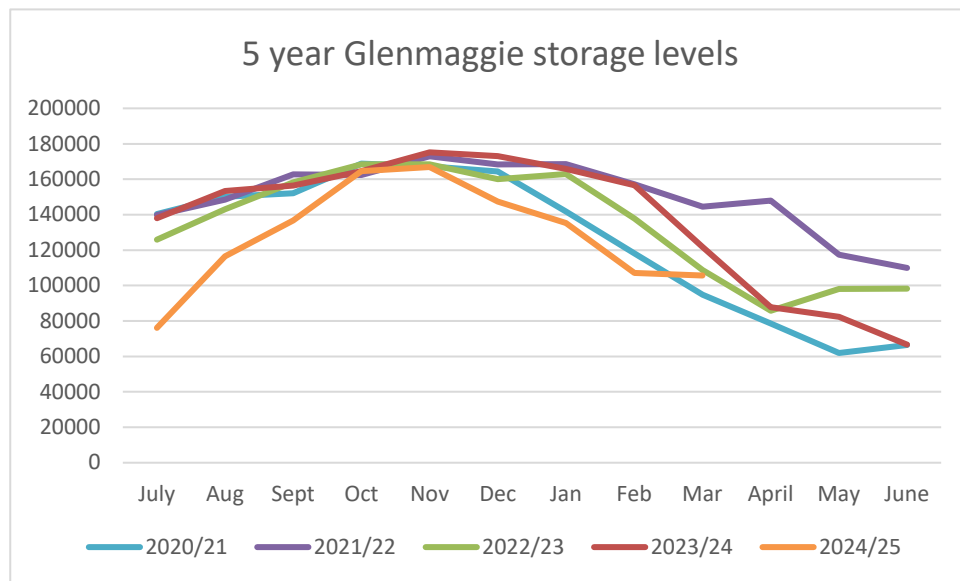


Glenmaggie volume in storage

Glenmaggie volume to date is **105,741 ML** or **59.5%**, with available space of **71,899 ML**.

Historical storage volumes in Lake Glenmaggie.

Date	Historical Volume (ML)	%	Space (ML)
3 March 2024	119,174	67.1	58,466
1 March -10 Year Avg.	103,332	58.1	74,308



Natural inflows

On 3 March 2025, combined natural inflows into Lake Glenmaggie from the Macalister River at Stringybark Creek and Glenmaggie Creek have decreased. Today's combined inflows are **62 ML/d**, with average inflows of **79 ML/d** over the last 7 days.

Today's combined natural Inflows.

Macalister River at Stringybark Creek (ML/d)	Glenmaggie Creek (ML/d)
51	11

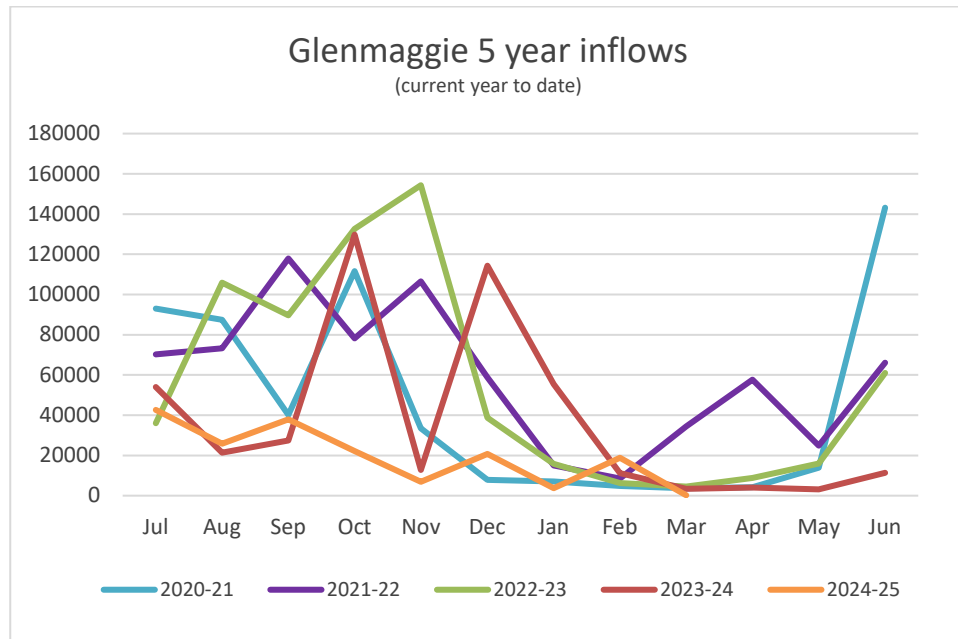
Water harvest available into Lake Glenmaggie.

Today's Inflows (ML/d)	Passing flow Required (ML/d)	Available Harvest (ML/d)
62	60	2

Total monthly inflows to date against the 10-year avg.

Date	Monthly Inflows (ML)
To 3 March 2025	204
To 3 March - 10 Year Avg.	604
March 10 Year Average	6,240

MIA Weekly Snapshot, Continued



Previous month's natural inflows against the 10-year avg.

Month	Total Inflows (ML)	10-year Avg. Inflows (ML)
February	18,832	7,344

Allocation

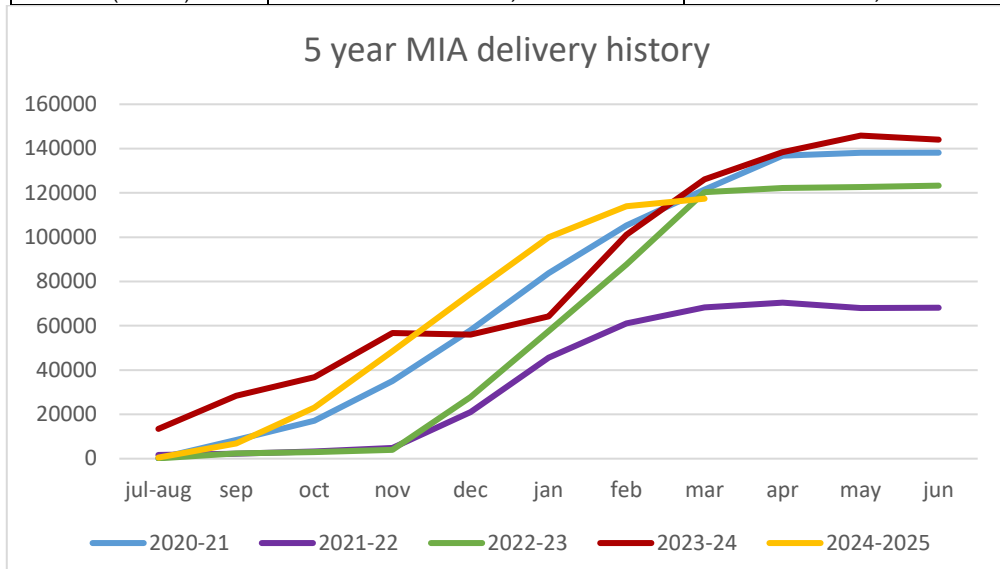
The allocation for the 2024-25 irrigation season has been reviewed and remains at 100% of High Reliability Water Shares (HRWS) and 50% LRWS for MIA customers. The next allocation review will occur on 11 March 2025.

More information on the allocation process can be found on the SRW website: <https://www.srw.com.au/customer/general-information/allocations/allocation-macalister#>

Irrigation deliveries

Estimated water delivered for the 24-25 season in the MIA.

Month	Cumulative Delivered to Date (ML) (includes estimate)	5 Year Avg Deliveries (ML)
December	74,559.7	48,222.0
January	99,906.0	72,370.0
February	113,897.0	92,934.0
March (to date)	117,374.3	108,665.0



MIA Weekly Snapshot, Continued

Channel flows

Daily and avg. flows on main channels for the last 7 days.

Channel	Today's Flow (ML/d)	Avg. Flow Last 7 Days (ML/d)
Main Southern	689	643.7
Main Northern	195	202.1
Main Eastern	163	116.1
Cowwarr (supplying district)	5	5.0

Thomson entitlement

Details of water in Thomson for the 24-25 season.

Thomson Water	Total ML
SRW share of storage capacity	45,000 ML
Total Thomson entitlement remaining to MID customers	34,949 ML
Usage to date	10,864 ML
Current Thomson water order	105 ML/d
February inflows (to 28/2)	306 ML
March 10 Yr. Avg inflows	282 ML
Thomson Drought Reserve payback required	0 ML
Total Inflows	6,515 ML

Monthly rainfall

Monthly rainfall total against 10-year average for the Glenmaggie area.

Month	Rainfall (mm)	10 yr. Avg Rainfall (mm)
December	30.7	59.1
January	48.8	64.5
February	95.6	34.1
March (to date)	0.0	42.2

Weekly weather outlook

Temperatures this week will range from 23 to 32 degrees. It should be mostly sunny all week.