

MIA Weekly Snapshot

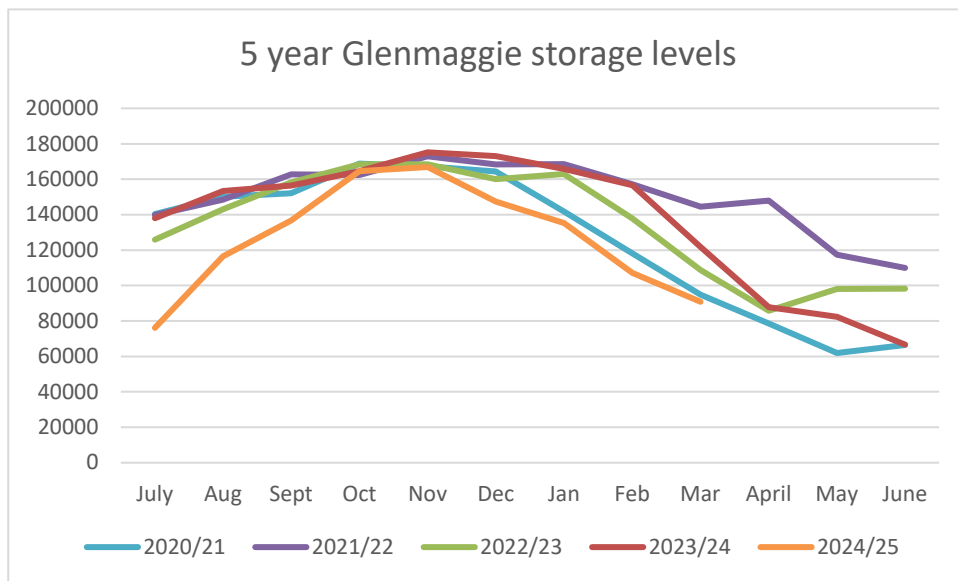
17 March 2025

Glenmaggie volume in storage

Glenmaggie volume to date is **90,916 ML** or **51.2%**, with available space of **86,724 ML**.

Historical storage volumes in Lake Glenmaggie.

Date	Historical Volume (ML)	%	Space (ML)
17 March 2024	101,566	57.2	76,074
1 March -10 Year Avg.	103,332	58.1	74,308



Natural inflows

On 17 March 2025, combined natural inflows into Lake Glenmaggie from the Macalister River at Stringybark Creek and Glenmaggie Creek have increased. Today's combined inflows are **100 ML/d**, with average inflows of **72 ML/d** over the last 7 days.

Today's combined natural inflows.

Macalister River at Stringybark Creek (ML/d)	Glenmaggie Creek (ML/d)
84	16

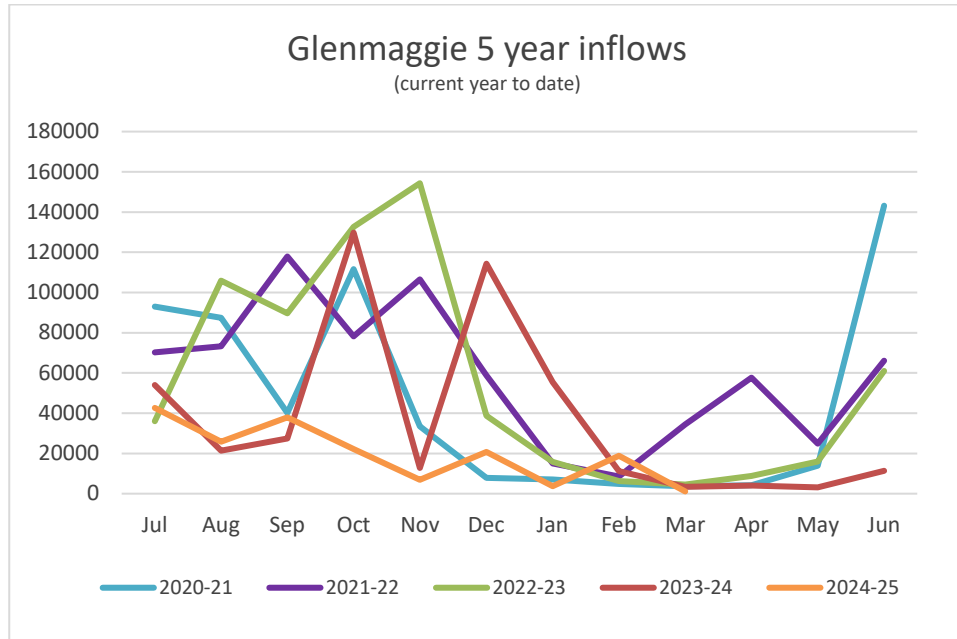
Water harvest available into Lake Glenmaggie.

Today's Inflows (ML/d)	Passing flow Required (ML/d)	Available Harvest (ML/d)
100	60	40

Total monthly inflows to date against the 10-year avg.

Date	Monthly Inflows (ML)
To 17 March 2025	1,115
To 17 March - 10 Year Avg.	3,422
March 10 Year Average	6,240

MIA Weekly Snapshot, Continued



Previous month's natural inflows against the 10-year avg.

Month	Total Inflows (ML)	10-year Avg. Inflows (ML)
February	18,832	7,344

Allocation

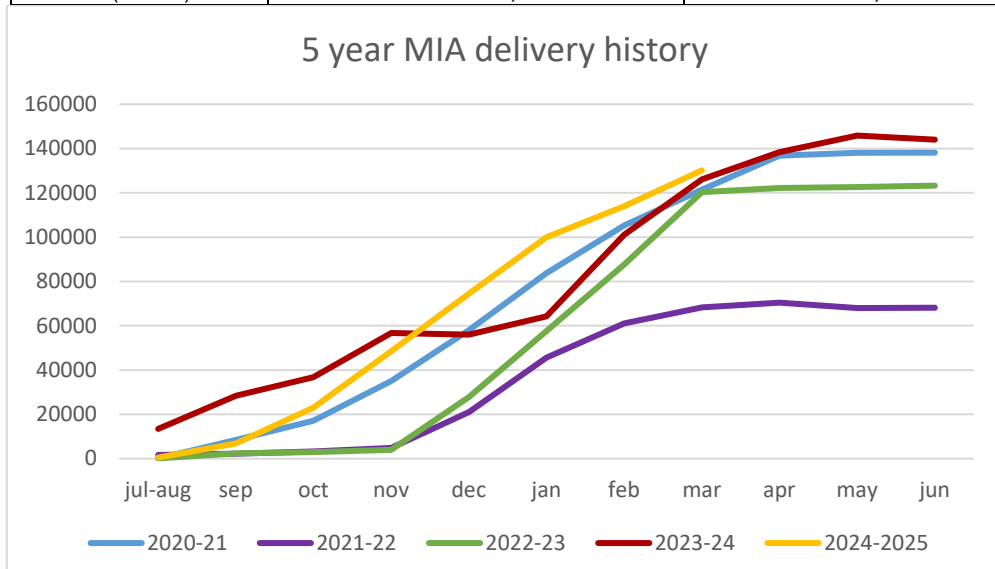
The allocation for the 2024-25 irrigation season has been reviewed and remains at 100% of High Reliability Water Shares (HRWS) and 50% LRWS for MIA customers. The next allocation review will occur on 25 March 2025.

More information on the allocation process can be found on the SRW website: <https://www.srw.com.au/customer/general-information/allocations/allocation-macalister#>

Irrigation deliveries

Estimated water delivered for the 24-25 season in the MIA.

Month	Cumulative Delivered to Date (ML) (includes estimate)	5 Year Avg Deliveries (ML)
December	74,559.7	48,222.0
January	99,906.0	72,370.0
February	113,897.0	92,934.0
March (to date)	130,181.4	108,665.0



MIA Weekly Snapshot, Continued

Channel flows

Daily and avg. flows on main channels for the last 7 days.

Channel	Today's Flow (ML/d)	Avg. Flow Last 7 Days (ML/d)
Main Southern	334	501
Main Northern	104	166
Main Eastern	102	135
Cowwarr (supplying district)	5	5

Thomson entitlement

Details of water in Thomson for the 24-25 season.

Thomson Water	Total ML
SRW share of storage capacity	45,000 ML
Total Thomson entitlement remaining to MID customers	33,817 ML
Usage to date	12,027 ML
Current Thomson water order	70 ML/d
March inflows (to 13/3)	31 ML
March 10 Yr. Avg inflows	282 ML
Thomson Drought Reserve payback required	0 ML
Total Inflows	6,550 ML

Monthly rainfall

Monthly rainfall total against 10-year average for the Glenmaggie area.

Month	Rainfall (mm)	10 yr. Avg Rainfall (mm)
December	30.7	59.1
January	48.8	64.5
February	95.6	34.1
March (to date)	25.0	42.2

Enviro releases

River System	Total Available	Delivery to date	Remaining	Start date	End date
Macalister River	870 ML	450 ML	420 ML	3/3	31/3

Weekly weather outlook

Temperatures this week will range from 19 to 31 degrees. Showers are possible Thursday and Friday.