

# MIA Weekly Snapshot

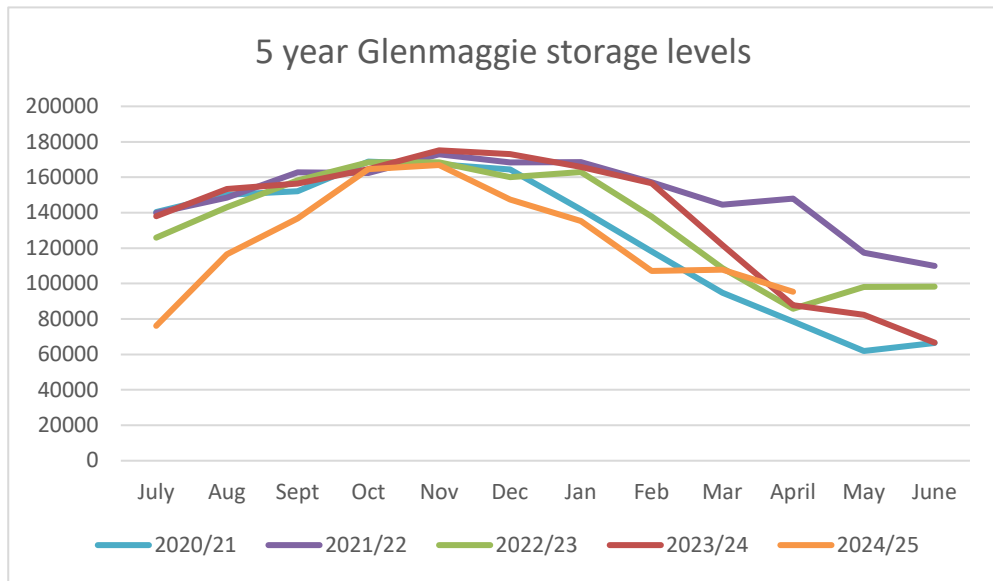
7 April 2025

**Glenmaggie volume in storage**

Glenmaggie volume to date is **95,410 ML** or **53.7%**, with available space of **82,230 ML**.

Historical storage volumes in Lake Glenmaggie.

Date	Historical Volume (ML)	%	Space (ML)
7 April 2024	86,063	48.4	91,577
1 April -10 Year Avg.	81,575	45.9	96,065



**Natural inflows**

On 7 April 2025, combined natural inflows into Lake Glenmaggie from the Macalister River at Stringybark Creek and Glenmaggie Creek have decreased. Today's combined inflows are **264 ML/d**, with average inflows of **767 ML/d** over the last 7 days.

Today's combined natural Inflows.

Macalister River at Stringybark Creek (ML/d)	Glenmaggie Creek (ML/d)
213	51

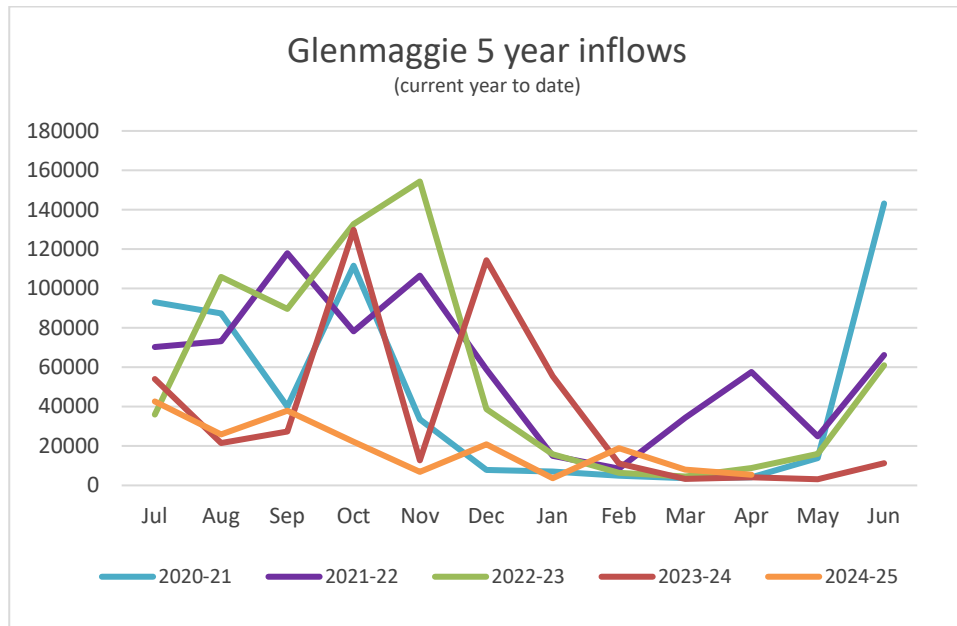
Water harvest available into Lake Glenmaggie.

Today's Inflows (ML/d)	Passing flow Required (ML/d)	Available Harvest (ML/d)
264	60	204

Total monthly inflows to date against the 10-year avg.

Date	Monthly Inflows (ML)
To 7 April 2025	5,367
To 7 April - 10 Year Avg.	2,683
April 10 Year Average	11,499

# MIA Weekly Snapshot, Continued



Previous month's natural inflows against the 10-year avg.

Month	Total Inflows (ML)	10-year Avg. Inflows (ML)
March	7,963	6,844

## Allocation

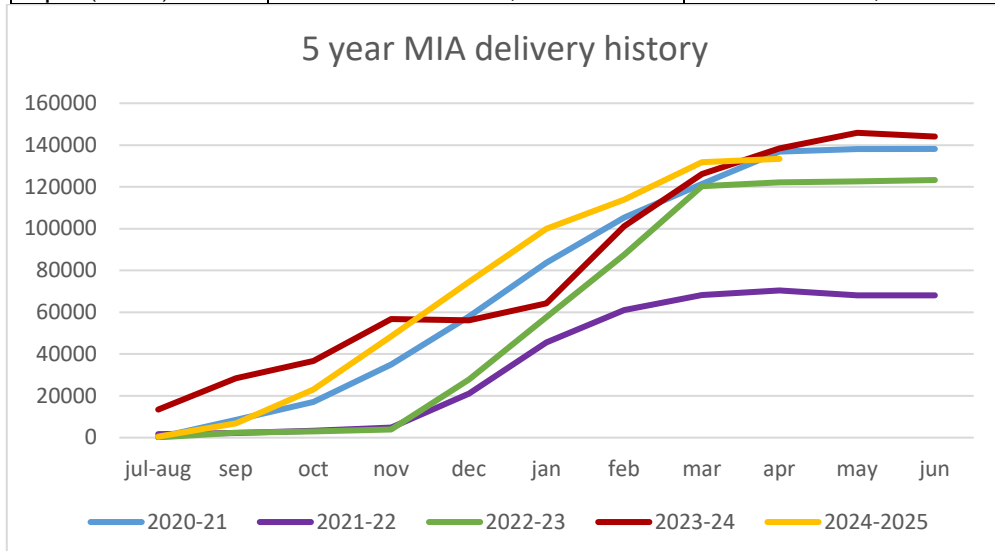
The allocation for the 2024-25 irrigation season has been reviewed and remains at 100% of High Reliability Water Shares (HRWS) and 50% LRWS for MIA customers. The next allocation review will occur on 8 April 2025.

More information on the allocation process can be found on the SRW website: <https://www.srw.com.au/customer/general-information/allocations/allocation-macalister#>

## Irrigation deliveries

Estimated water delivered for the 24-25 season in the MIA.

Month	Cumulative Delivered to Date (ML) (includes estimate)	5 Year Avg Deliveries (ML)
January	99,906.0	72,370.0
February	113,897.0	92,934.0
March	131,890.0	111,507.0
April (to date)	133,399.3	114,179.0



## MIA Weekly Snapshot, Continued

### Channel flows

Daily and avg. flows on main channels for the last 7 days.

Channel	Today's Flow (ML/d)	Avg. Flow Last 7 Days (ML/d)
Main Southern	223	121
Main Northern	57	37
Main Eastern	73	51
Cowwarr (supplying district)	5	5

### Thomson entitlement

Details of water in Thomson for the 24-25 season.

Thomson Water	Total ML
SRW share of storage capacity	45,000 ML
Total Thomson entitlement remaining to MID customers	33,933 ML
Usage to date	12,160 ML
Current Thomson water order	0 ML/d
April inflows (to 3/4)	47 ML
April 10 Yr. Avg inflows	456 ML
Thomson Drought Reserve payback required	0 ML
Total Inflows	6,799 ML

### Monthly rainfall

Monthly rainfall total against 10-year average for the Glenmaggie area.

Month	Rainfall (mm)	10 yr. Avg Rainfall (mm)
January	48.8	64.5
February	95.6	34.1
March	94.4	50.7
April (to date)	2.4	47.3

### Enviro releases

River System	Total Available	Delivery to date	Remaining	Start date	End date
Macalister River	15,210 ML	1,110 ML	14,100 ML	3/3	30/6

River System	Total Available	Delivery to date	Remaining	Start date	End date
Thomson River	11,085 ML	0 ML	11,085 ML	15/4	30/6

### Weekly weather outlook

Temperatures this week will range from 17 to 27 degrees. It should be mostly sunny all week.